

2010 Air Show Parade - STAGING MAP

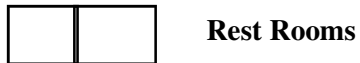

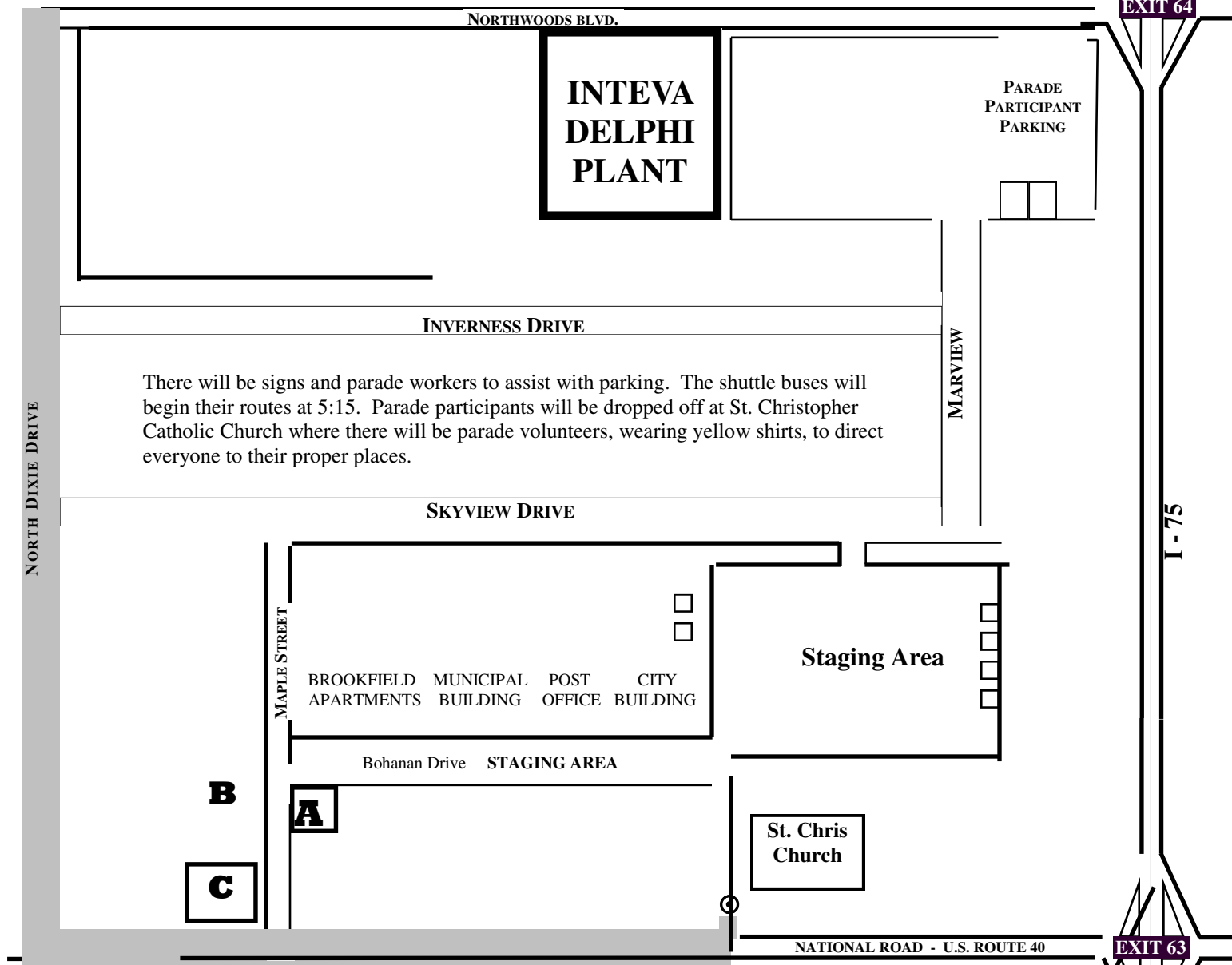
VEHICLES BEING DRIVEN IN THE PARADE AND BAND BUSES—TAKE EXIT #63 (NATIONAL ROAD) AND GO WEST ON NATIONAL ROAD TO MAPLE STREET. TURN RIGHT TO CHECK-IN STATION TO RECEIVE YOUR LINE-UP ASSIGNMENT.

ALL OTHER PARADE PARTICIPANTS - TAKE EXIT # 64 (NORTHWOODS BLVD.), GO WEST ON NORTHWOODS TO THE TRAFFIC LIGHT AT ENGLE ROAD. THE INTEVA/DELPHI FACILITY WILL BE ON YOUR LEFT. LOOK FOR THE PARADE PARKING SIGN AND TURN INTO THAT LOT

A STAGING AREA CHECK-IN
ONLY VEHICLES BEING DRIVEN
IN PARADE PAST THIS POINT

B HORSE/ANIMAL AREA

C B P STATION



PARADE ROUTE